



PBL Netherlands Environmental  
Assessment Agency

# Best practice from an INSPIRE user perspective


[Kees.Schotten@pbl.nl](mailto:Kees.Schotten@pbl.nl)



# PBL Netherlands Environmental Assessment Agency

- The Dutch national institute for strategic policy analysis in the field of environment, nature and spatial planning by conducting outlook studies, analyses and evaluations
  
- Major user of INSPIRE data, not a data provider
  
- Use of INSPIRE data in:
  - State of Environment reports
  - Environmental outlooks
  - Thematic studies

# Edinburgh 2011: The PBL history of data inventories



1993

1995

2003

2011

Publication of externally derived data

Harvested data


Specific policy inventory  
\* Report

General policy inventory  
\* Report and CD

Update  
\* Report and CD

Update  
\* Website & PBL webservice

# Florence 2013: Direct use INSPIRE data in PBL reports



1993

1995

2003

2011

2013

Publication of externally derived data

Harvested data

Services

Specific policy inventory  
\* Report

General policy inventory  
\* Report and CD

Update  
\* Report and CD

Update  
\* Website & PBL webservice

- Direct use in State of Environment report
- Data at provider

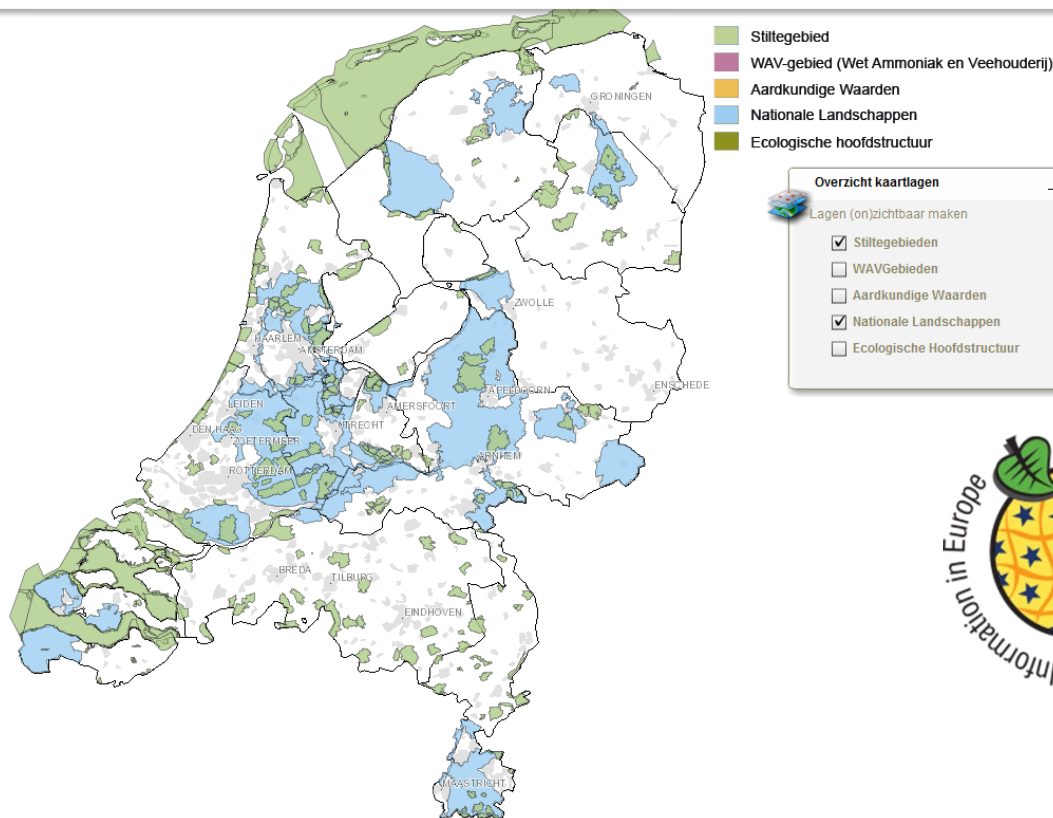
# Compendium

## voor de Leefomgeving


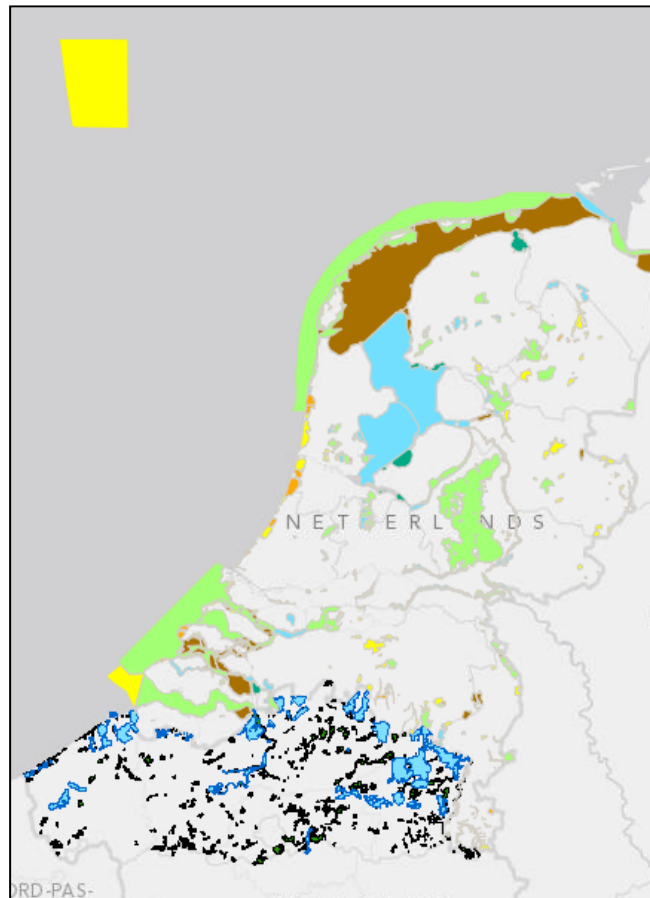
### Stiltegebieden in Nederland, 2008



In 2008 is circa 650 duizend hectare van Nederland aangewezen als stiltegebied, waarvan ruim 200.000 hectare in de Waddenzee en 150.000 hectare in de Zeeuwse wateren. Stiltegebieden worden door de provincies vastgelegd in het provinciale milieubeleidsplan.

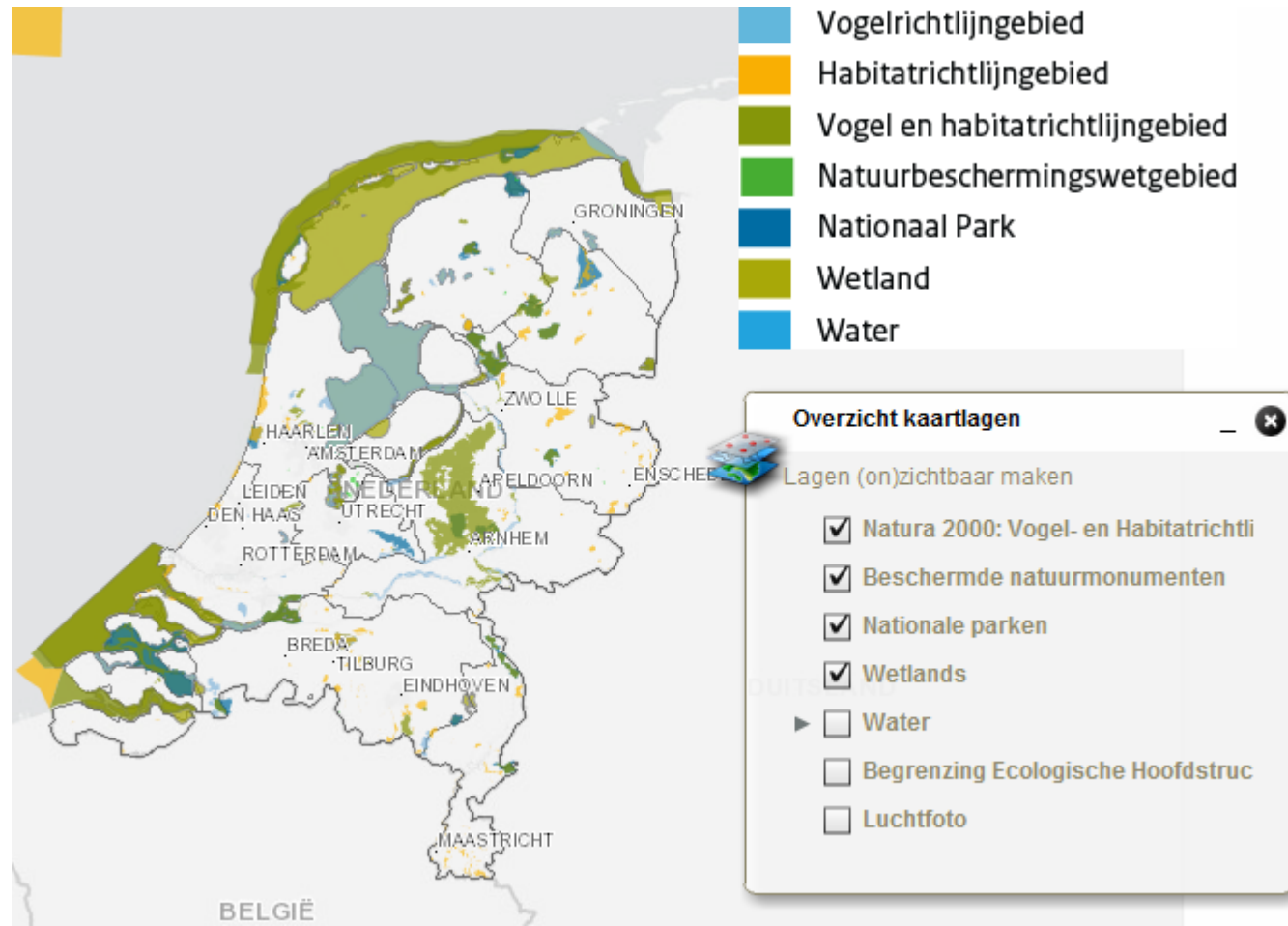


# Natura2000 areas; Assessing the cross border network





# Protected nature Map for Dutch Nature summit (22/6/13)



# INSPIRE



Makes data easily accessible  
for direct use in environmental  
assessments



Is the basis on which  
innovative uses and  
applications can thrive





Thank you for your  
attention!

[Kees.Schotten@pbl.nl](mailto:Kees.Schotten@pbl.nl)