

- George Cho
Prof of Geoinformatics and the Law
University of Canberra Australia
- George.cho@Canberra.edu.au
- George.cho@kuleuven.be till Nov 2016

Privacy Act Definitions

- **Personal information:** *“any information or an opinion (including information or an opinion forming part of a database), whether true or not, and whether recorded in a material form or not about an individual whose identity is apparent, or can reasonably be ascertained from the information or opinion”*
- **Confidential data**
- **Individually identifiable data**
- **Non-identifiable data**
- **Re-identifiable data**
- **Sensitive personal data**

EU Directive

- **Personal data**

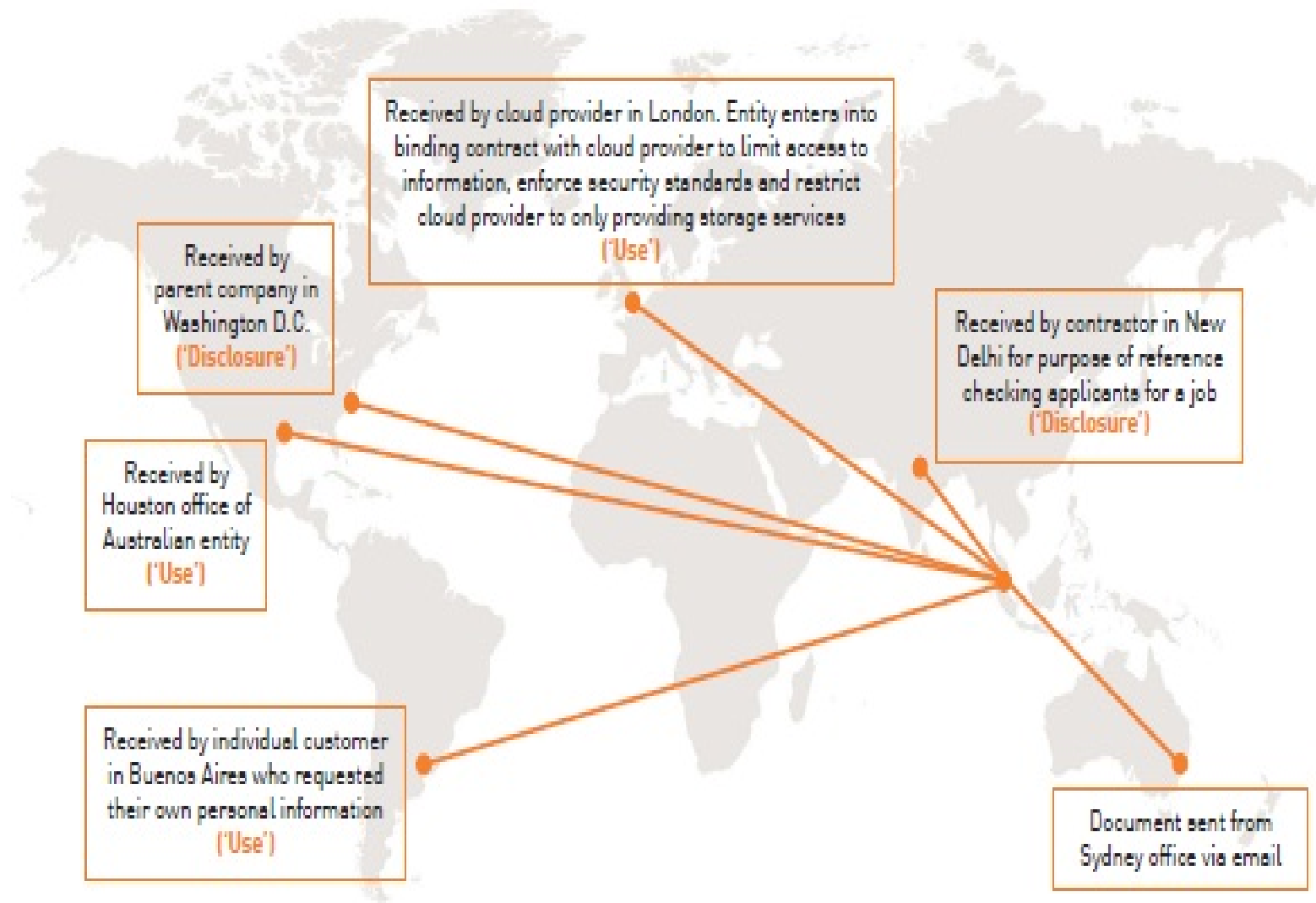
defined more widely and specifies threshold grounds for the use of personal data. The more common ground includes:

- a. data subject has unambiguously given his consent; or ...
- f. processing is necessary for the purposes of the legitimate interests

APP Guidelines

- USE
An APP entity **uses** personal information when it handles and manages that information within the entity's effective control
- DISCLOSES
APP entity **discloses** personal information when it makes accessible or visible to others outside the entity and releases subsequent handling of personal information from its effective control

Transferring personal information outside Australia: 'use' or 'disclosure'?



Cross-border transfer of personal information from Australia

- APP 8
Australian entity *“reasonably believes that ... the recipient ... is subject to a law, or binding scheme, that has the effect of protecting the information in a way that, overall, is at least substantially similar to the way in which the Australian Privacy Principles protect the information”*.
- Mechanisms employed: a contractual agreement with the overseas recipient that APP8 is satisfied and takes reasonable steps to ensure compliance.

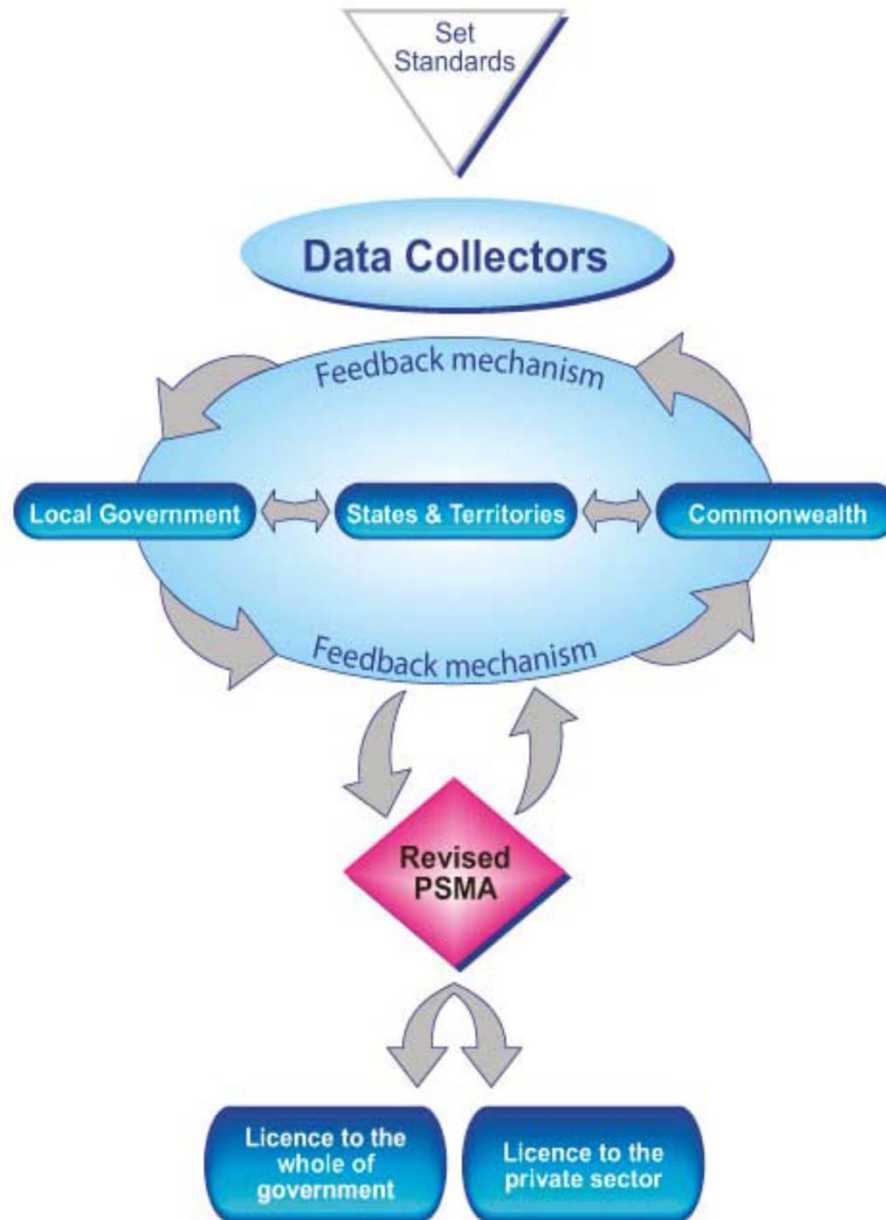
Geo-coded National Address File (GNAF)



- Contains over 12 million physical addresses and approximately 2.5 million aliases updated quarterly
- Data sourced from:
 - Australian Electoral Commission AEC
 - Australia Post
 - Government mapping agencies
 - Land registries
- Every address contains a geo-code (lat-long) and metadata to assist in decision making
- Amenable to sophisticated data modelling to enhance application accuracy

ANZLIC

- Ten ANZLIC jurisdictions finance operations and projects
- Not-for-profit organisation
- Peak government body in Australia and New Zealand
- Core responsibility for stewardship of spatial information
- Key role to develop policies and strategies to promote accessibility to and usability of spatial information
- ANZLIC has an advocacy role and is pivotal as the core link between government and other members of the spatial information industry





Datasets
[Organisations](#)
[About](#)
[Site Statistics](#)

Search

[Use Cases](#)
[National Map](#)
[Request Data](#)
[Toolkit](#)

Home / Datasets

Organisations

- Geoscience Australia (15484)
- Australian Institut... (1915)
- South Australian Go... (1156)
- Bioregional Assessm... (876)
- New South Wales Dat... (440)
- Manly Hydraulics La... (408)
- Department of Finance (158)
- Australian Antarcti... (145)
- ACT Government (142)
- Logan City Council (130)
- [Show More Organisations](#)

Groups

- Business Support an... (78)
- Community Services (54)

🔍

23,204 datasets found Order by: Relevance Go

Wyndham Registered Dogs/CatsCSV

Polygon data for each suburb counting registered dogs and cats in Wyndham. Although all due care has been taken to ensure that these data are correct, no warranty is expressed...

CSV

Groups

- Business Support an... (78)
- Community Services (54)

City of Greater Bendigo : Organics Collection Boundary

Organics collection boundary for the City of Greater Bendigo

SHP
SLD
WMS
WFS
CSV
GeoJSON

City of Greater Bendigo : Garbage Collection Zones

Garbage collection zones within the City of Greater Bendigo

SHP
SLD
WMS
WFS
CSV
GeoJSON

Data.gov.au

Find downloadable maps of Australia as well as maps available for purchase. Includes links to state and territory online maps and geographic information.

[Australian Atlas of Mineral Resources, Mines & Processing Centres](#)

Delivers authoritative minerals and mining information and provides a virtual showcase of the industry for global audiences. It allows users to examine and evaluate digital spatial data related to the minerals industry against an array of infrastructure, demographic, resource and environmental dimensions.

[Geoscience Australia](#)

[Australian Hydrographic Service](#)

Responsible for the publication and distribution of nautical charts and other information required for the safety of ships navigating in Australian waters.

[Department of Defence](#)

[Map of Australia \[single page\]](#)

A4 size map of Australia in colour showing capital cities, state borders, elevation etc.

[Geoscience Australia](#)

[MapConnect](#)

An interactive mapping service to download Australian maps and data for free.

[Geoscience Australia](#)

Maps and mapping



Australian Jurisdictions:
Commonwealth
6 states
2 territories

Metadata

Data to be captured

- Name, address and billing information
- Telephone number
- IP address • Email address
- Download and upload volumes
- The source and destination of a communication
- Date, time and duration of a communication
- Type of service used such as SMS, social media etc
- Location of equipment or telecommunications device



Who gets access

- Commonwealth, state and territory police forces, major crime and anti-corruption commissions
- The Australian Customs and Border Protection Service;
- Other criminal law-enforcement agencies as declared by the AC.

