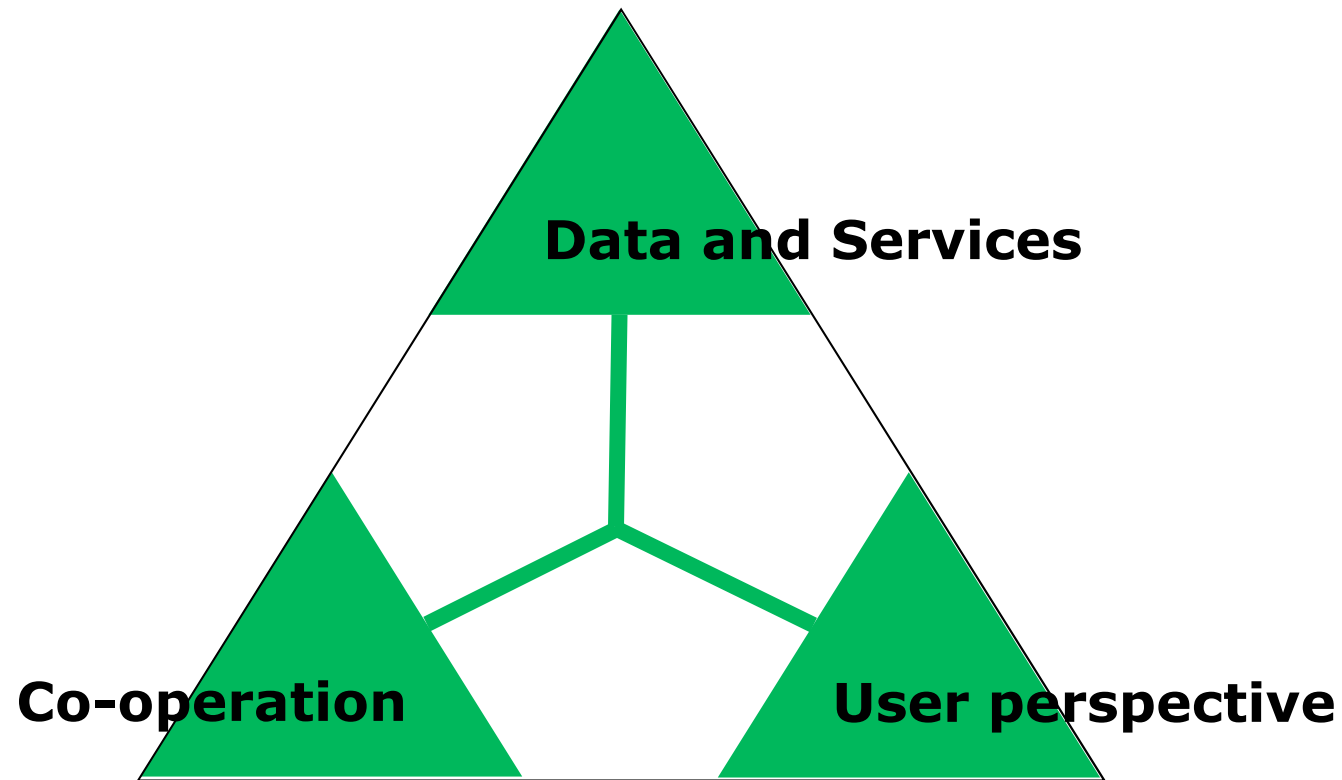




57.8

Anders Rydén
Lantmäteriet
Sweden

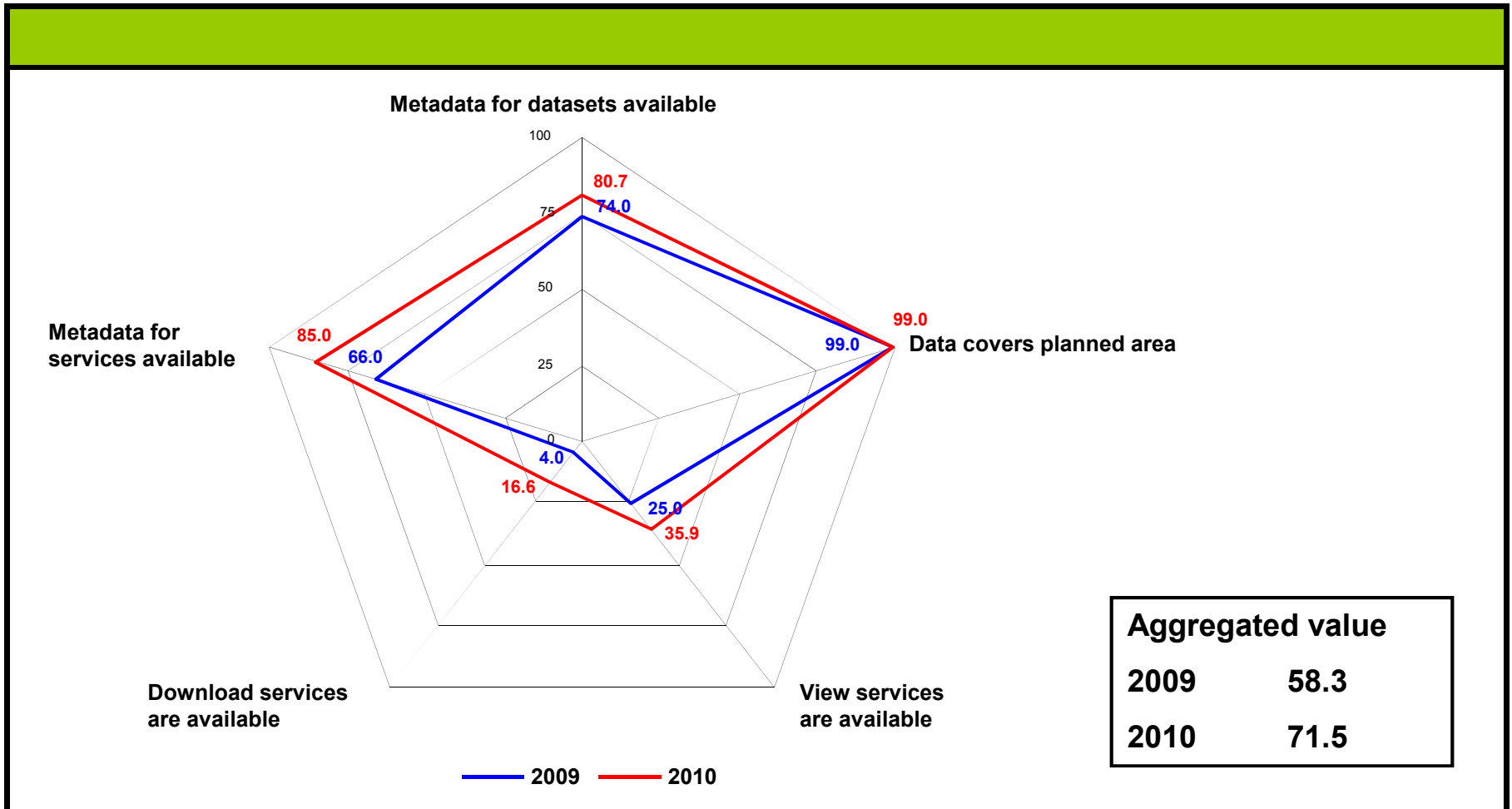
Three perspectives



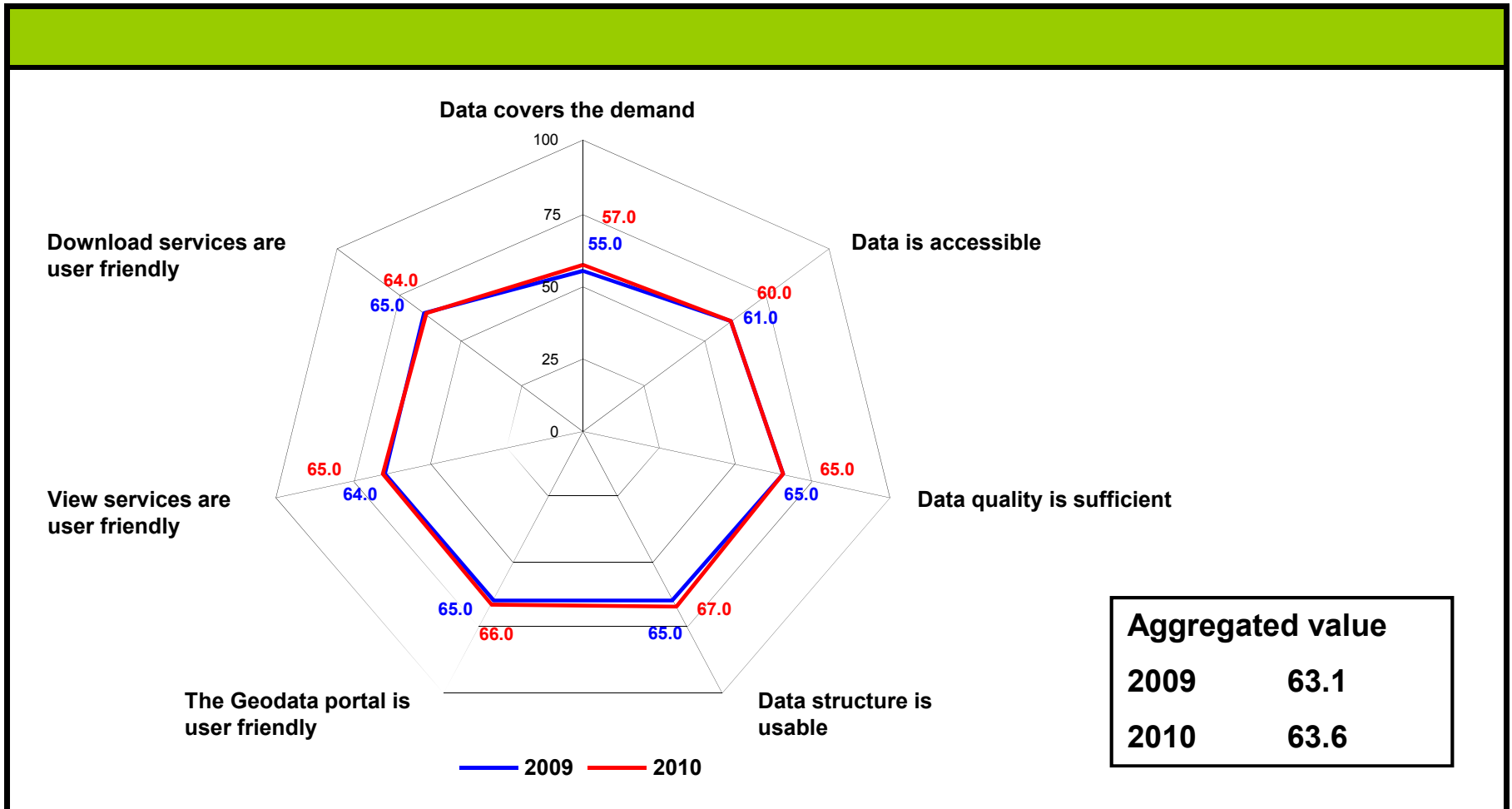
Critical success factors

Perspective	2009	2010	Area of interest	2010	Critical success factor	2009	2010
Data and services	58.3	71.5	Data	58.1	Metadata for datasets is available	74.0	80.7
					Data covers planned area	99.0	99.0
					View services are available	25.0	35.9
					Download services are available	4.0	16.6
			Services	85.0	Metadata for services is available	66.0	85.0
User perspective	63.1	63.6	Data	62.3	Data covers the demand	55.0	57.0
					Data is accessible	61.0	60.0
					Data quality is sufficient	65.0	65.0
					Data structure is usable	65.0	67.0
			Services	65.0	The Geodata portal is user friendly	65.0	66.0
					View services are user friendly	64.0	65.0
Download services are user friendly	65.0	64.0					
Co-operation	15.0	38.3	Co-operation	35.5	All core stakeholders participate	0.0	69.6
					All municipalities participate	0.0	1.4
			Reference system	41.2	Sweref99 implemented by all core stakeholders	34.8	47.8
					Sweref99 implemented by all municipalities	57.6	72.1
					RH2000 implemented by all core stakeholders	17.4	30.4
RH2000 implemented by all municipalities	10.0	14.5					

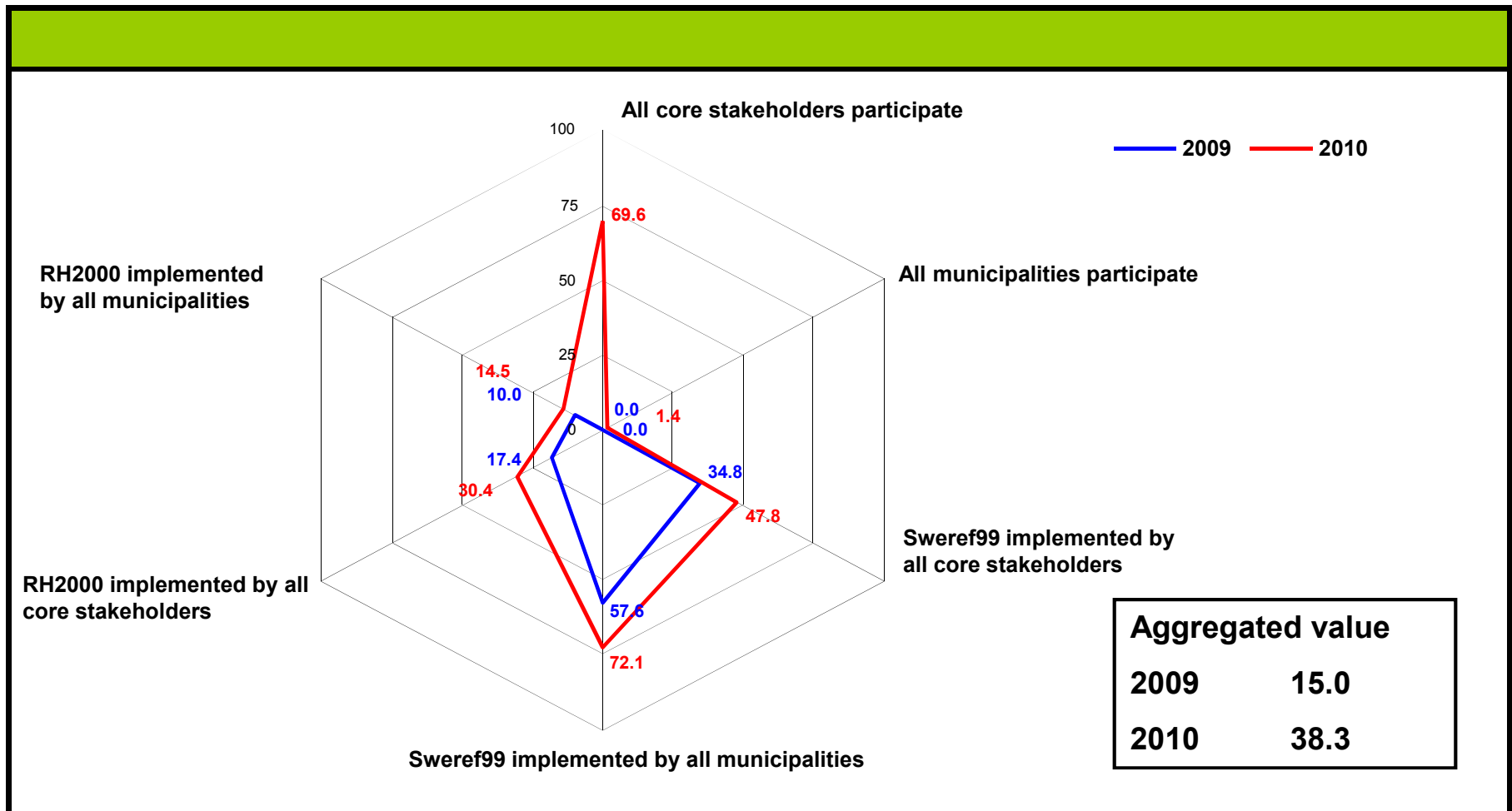
Data and services



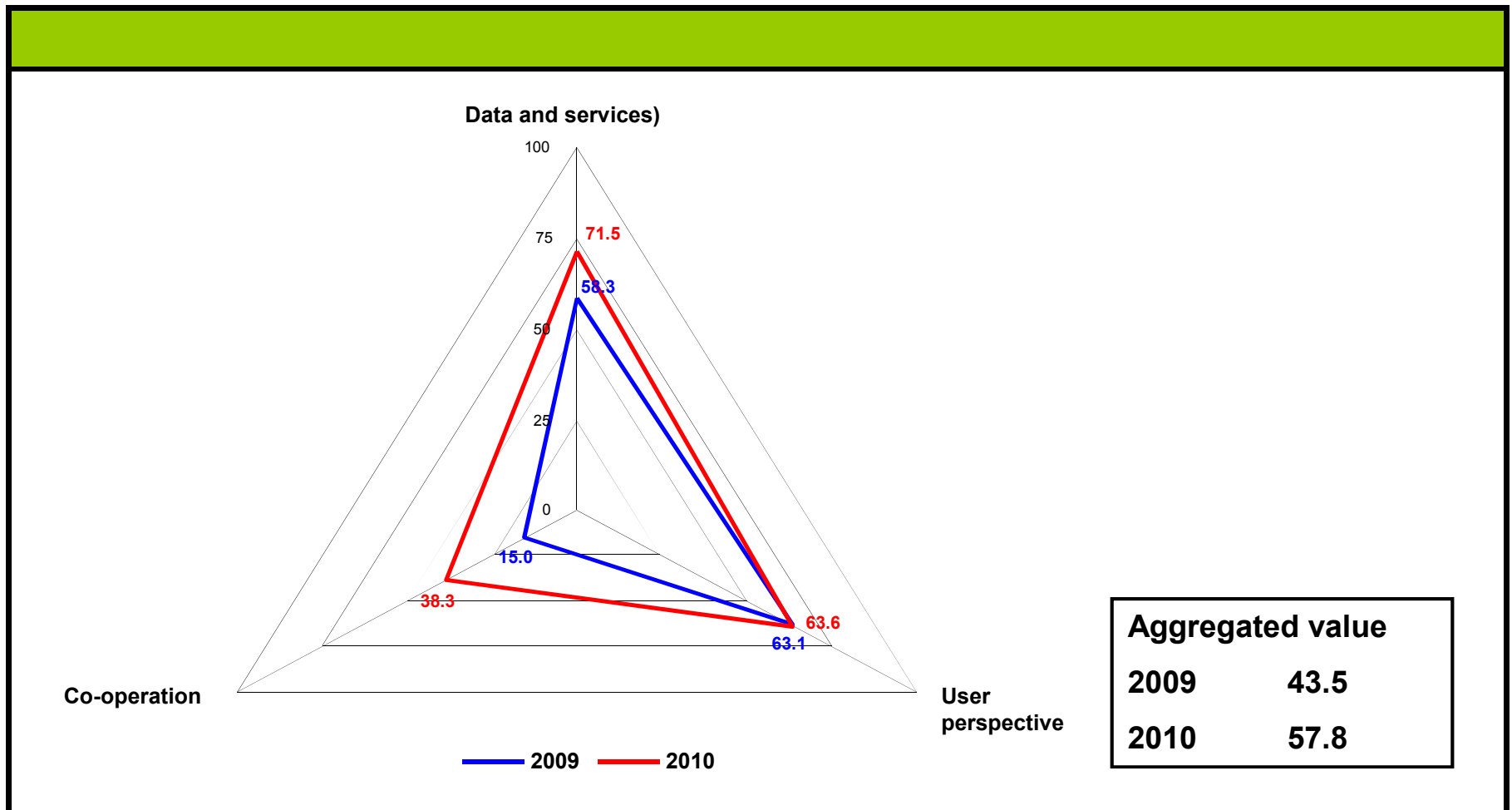
User perspective



Co-operation



Overall status



43.5

57.8

2009

2010

2011