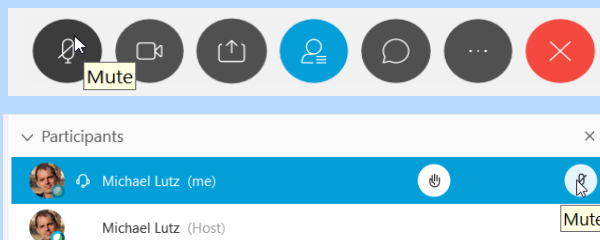




Welcome and some hints for participants

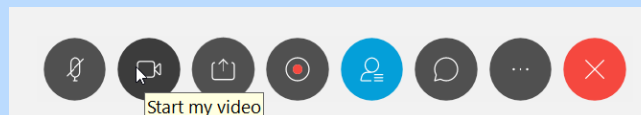
Mute your mic!

To mute and unmute, click the microphone icon next to your name or at the bottom of the screen.



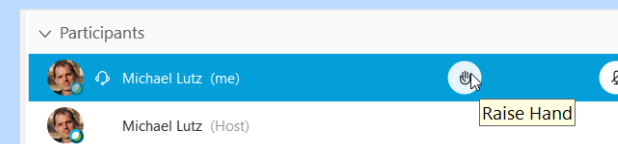
Turn off video

Share your webcam video **only** when you are talking. To do this, click video icon next to your name.



Ask a question

Use “raise hand” functionality to ask a question. Click the hand icon next to your name in the participant list. If this is not available write ‘hand’ in the chat.



SLI.DO

<https://www.sli.do/>

Event Code:
INSPIRE2020



INSPIRE Community Forum

Supporting the implementation and use of INSPIRE

search the site

Welcome to the INSPIRE Community Forum

This collaborative platform is built upon 11 discussion groups. The three sections below group together content from these groups related to: Software & Tools, Thematic Domains and INSPIRE & Environmental Policy. For more specific queries you can use the "Search by Tag" tool.

Software & Tools



Facing technical issues? Doubts on which software to use?

Thematic Domains



Questions about INSPIRE Data Specifications? Using INSPIRE Data in your domain?

INSPIRE & Environmental Policy



Interested in the INSPIRE Working Plan 2016-2020? Looking for synergies with INSPIRE?



Selected Highlights.

Discussion conclusions, interesting posts and other content provided by our Forum facilitators.



Search by Tag

Search and retrieve content using our curated tag list.

Topo & Cadastre, Reference Data



Elevation, Ortho & Grids



Software & Tools



INSPIRE Reference Data Ready for take off?

Jordi Escriu, Anja Hopfstock



INSPIRE Reference Data – Ready for take off?

Agenda

Sli.do **Poll: Global status of INSPIRE Reference Data implementation across EU**

Section 1. Best practices and key inspiring data implementation experiences.

- EMODnet Bathymetry: INSPIRE compliance for bathymetric data - [Thierry Schmitt](#)
- INSPIRE Directive in the Local Administration - [Josefina Saez, Marta Codinachs](#)

Section 2. Software tools for delivering INSPIRE data and services.

- 5.000 data sets later: What INSPIRE in the cloud changes - [Thorsten Reitz, Christopher Hönn, Florian Esser](#)
- INSPIRE services with GeoServer and HALE, where are we? - [Nuno Oliveira, Simone Giannecchini](#)
- The rasdaman Datacube Engine: INSPIRE Coverages at Your Fingertips - [Peter Baumann](#)

Section 3. Example: INSPIRE Reference Data usage.

- Feeding Data to a tool for European container-freight routing - [Giordano Colombi, Roman Heimgartner](#)

Sli.do results + Discussion